

ECMWF contribution to the SMOS mission

J. Muñoz Sabater • P. de Rosnay • G. Balsamo • A. Fouilloux • M. Dragosavac
European Centre for Medium-Range Weather Forecasts

ECMWF main contributions to the SMOS mission

Operational global monitoring of level-1C TB over land and sea

- Development of the passive microwave forward operator CMEM,
- Sensitivity of background TB to the CMEM soil roughness parametrization,
- Pre-processing of SMOS Level-1C BUFR messages,
- Implementation of passive monitoring in the IFS.

Assimilation of SMOS TB with an EKF

- New surface EKF assimilation scheme [1],
- Development of a bias correction scheme in C-band with AMSR-E data,
- Research assimilation experiments using SYNOP, AMSR-E and SMOS data.

The Community Microwave Emission Model (CMEM)

Modular physics ↔ Modular code structure
Allows accounting for different parametrizations for each component

- **Soil dielectric mixing model** – (Wang & Schmugge / Dobson / Mironov)?
- **Effective temperature model** – (Choudhury / Wigneron / Holmes)?
- **Smooth surface emissivity model** – (Fresnel / Wilheit)?
- **Soil roughness model** – (None = Smooth / Choudhury / Wegmuller / Wigneron 01/07)?
- **Vegetation opacity model** – (None / Kirdyashev / Wegmuller / Wigneron / Jackson)?
- **Atmospheric radiative transfer model** – (None / Pellarin / Liebe / Ulaby)?
- Equivalent to L-MEB when options in red are chosen
- Website: http://www.ecmwf.int/research/ESA_projects/SMOS/cmem/cmem_index.html

Soil

Vegetation

Atmosphere

Sensitivity of background TB to soil roughness parametrization

Objective

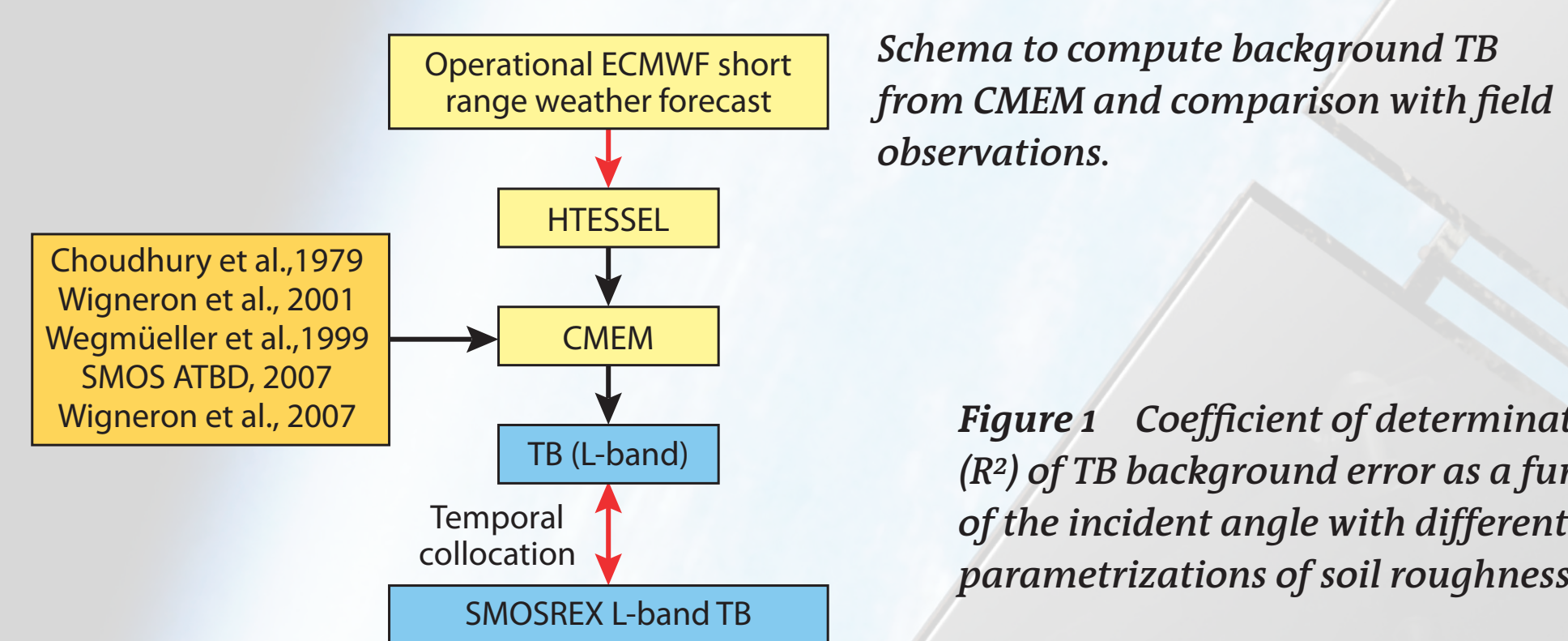
Study ECMWF TB background error sensitivity to different soil roughness parametrizations in L-band at T799 [2]. Complement studies of [3] and [4].

Input data

- Atmospheric fields from operational short-term ECMWF weather forecast
- Vegetation cover and type from ECOCLIMAP database
- Soil texture set to medium-fine
- Soil roughness parameter set to global scale: $h = 2.2$ cm

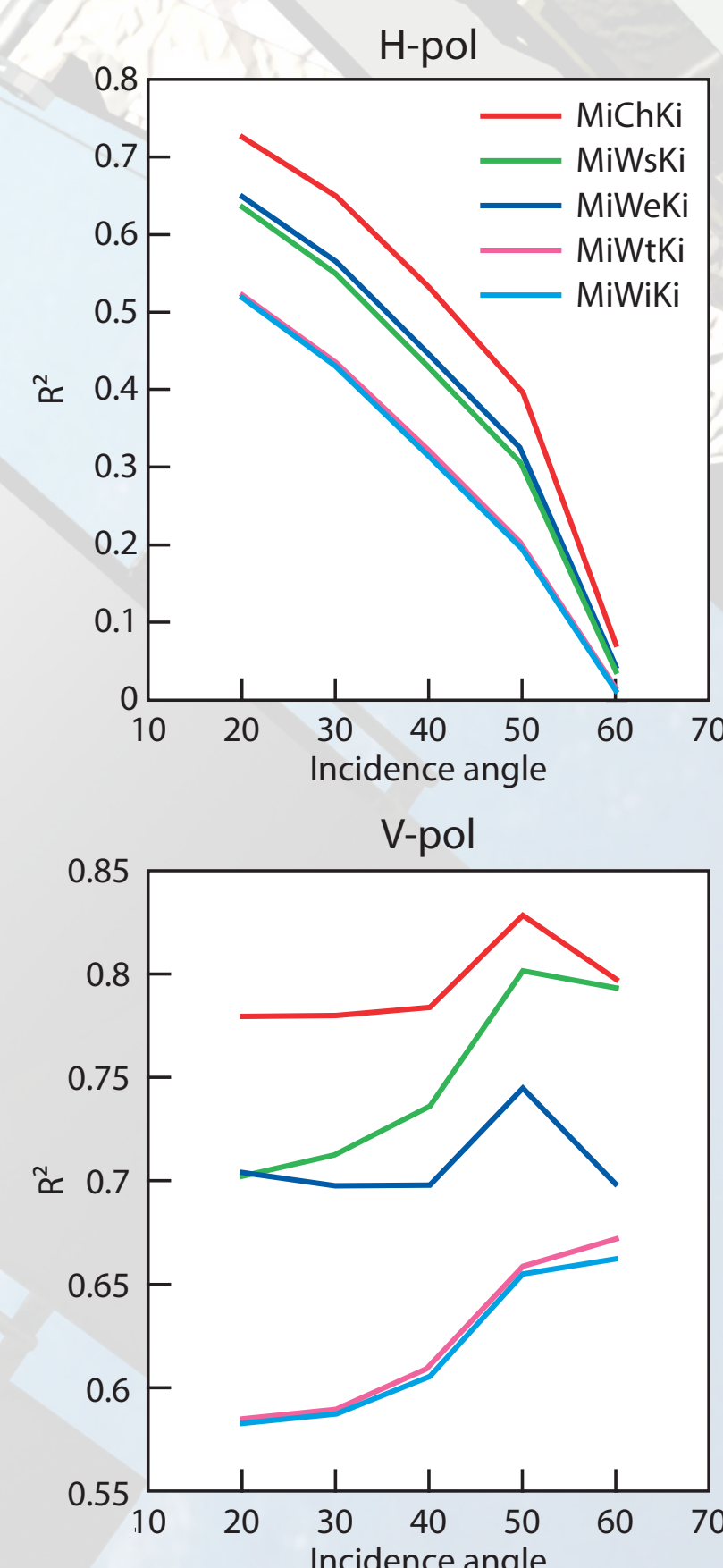
Output data

Multi-angular ECMWF background TB at H & V polarisation in L-band.



Schema to compute background TB from CMEM and comparison with field observations.

Figure 1 Coefficient of determination (R^2) of TB background error as a function of the incident angle with different parametrizations of soil roughness.



Pre-processing of SMOS BUFR files

- Check crucial header information of BUFR files
- Check geographical position of observations
- Check TB have physical values ($50 \text{ K} < \text{TB value} < 350 \text{ K}$)
- Data is thinned to reduce data volume

Ex: simulated SMOS pre-processed BUFR file 17 December 2010 from 00–06 UTC. → adapted for an experiment in 2008.

Thinning

- Keep 1 out of 10 bufr messages → ~90% of data eliminated: from 49,893 to 4945 observations.
- Mean and STD are the same as in Figure 3, and a large number of observations will still be monitored.

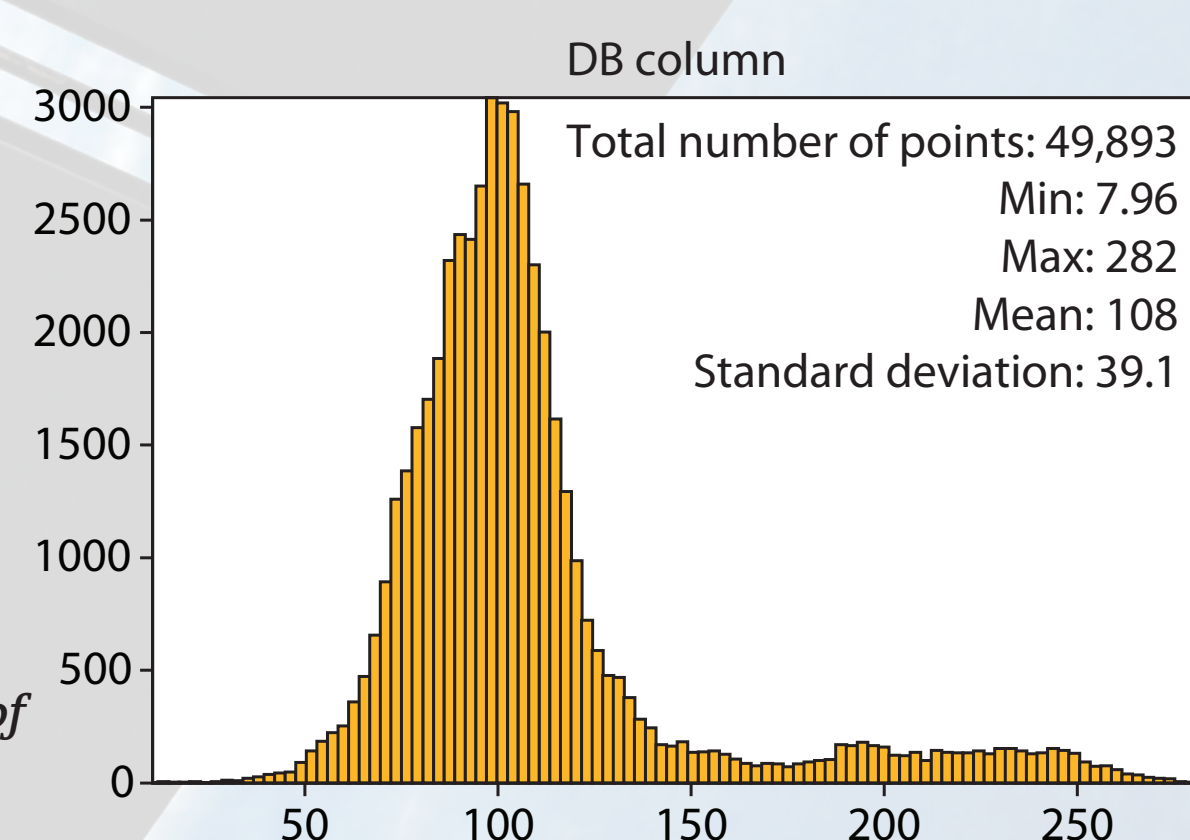


Figure 3 Histogram of TB of simulated SMOS data.

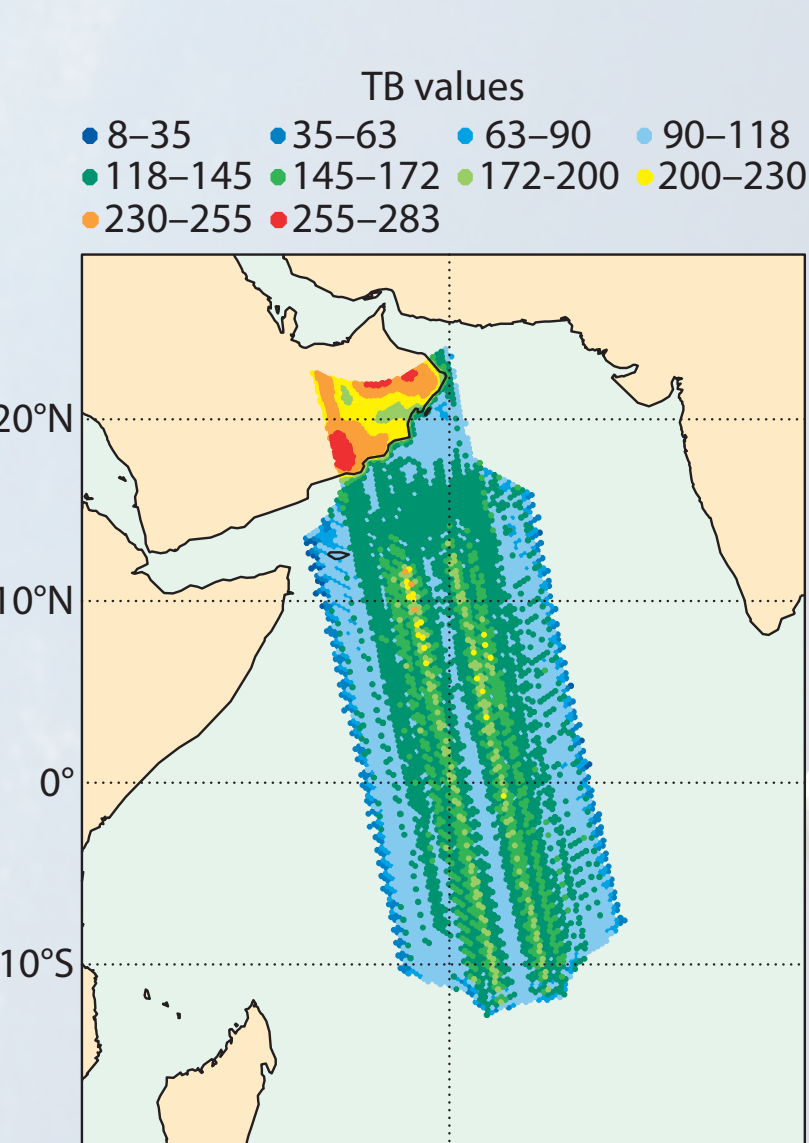
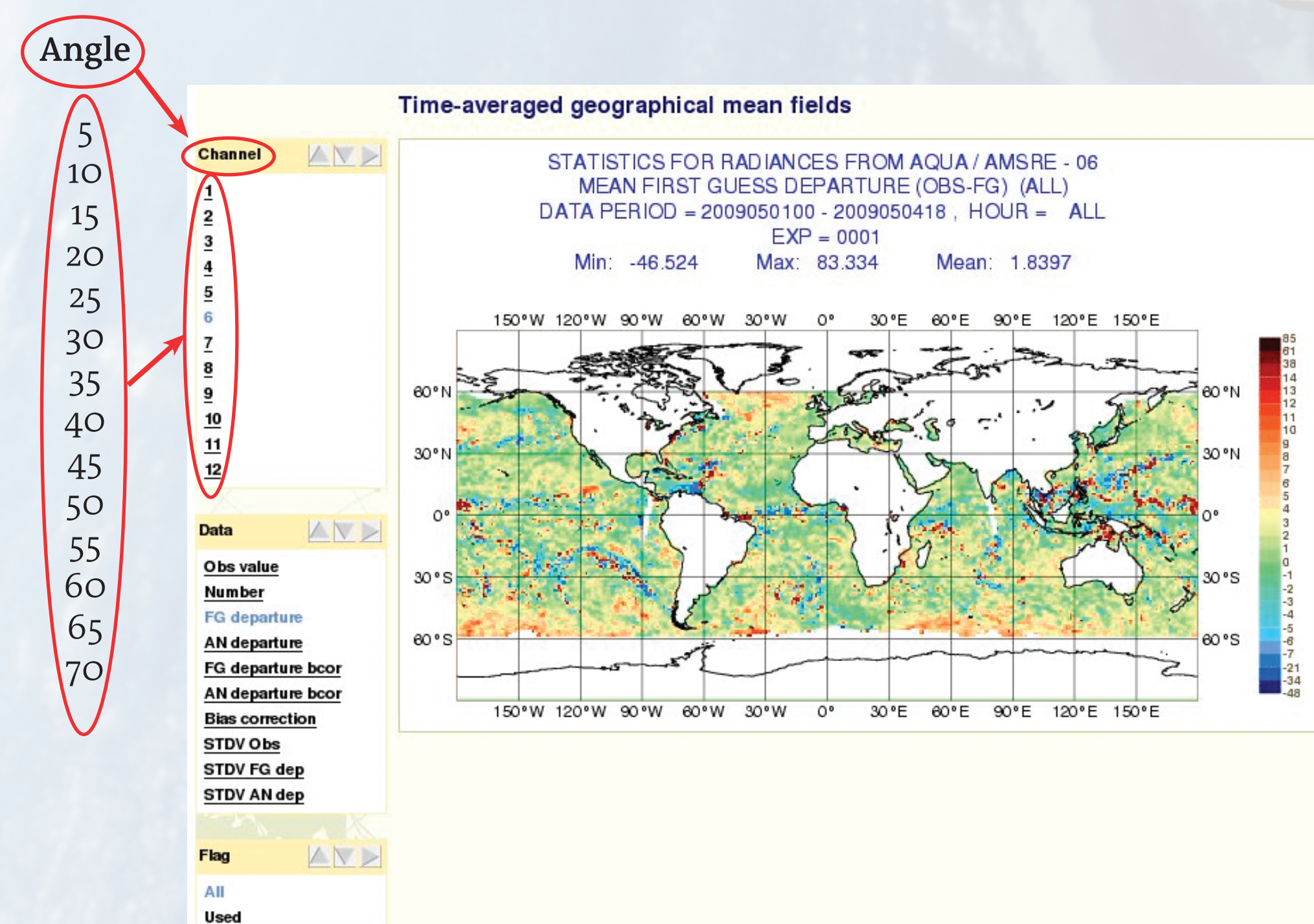


Figure 2 Simulated SMOS file to test data thinning for 17 December 2010.

Implementation of SMOS TB passive monitoring

- Diagnostic tool to evaluate the quality of Level-1C SMOS TB by computing first-guess departures. Monitoring products are: time-averaged geographical mean fields, Hovmoeller zonal mean fields, time series of area averages, etc.
- Example from AMSR-E data (but applicable to SMOS future data) except that instead of monitoring by channel, monitoring will be done by incident angle.



C-band AMSR-E background departures study

- Offline system to compute TB background departures in 2008,
- Observations come from AMSR-E channels 1–2 (6.9 GHz),
- Forward model operator CMEM and analysed atmospheric fields to compute C-band background TB

Calibration of CMEM in C-band

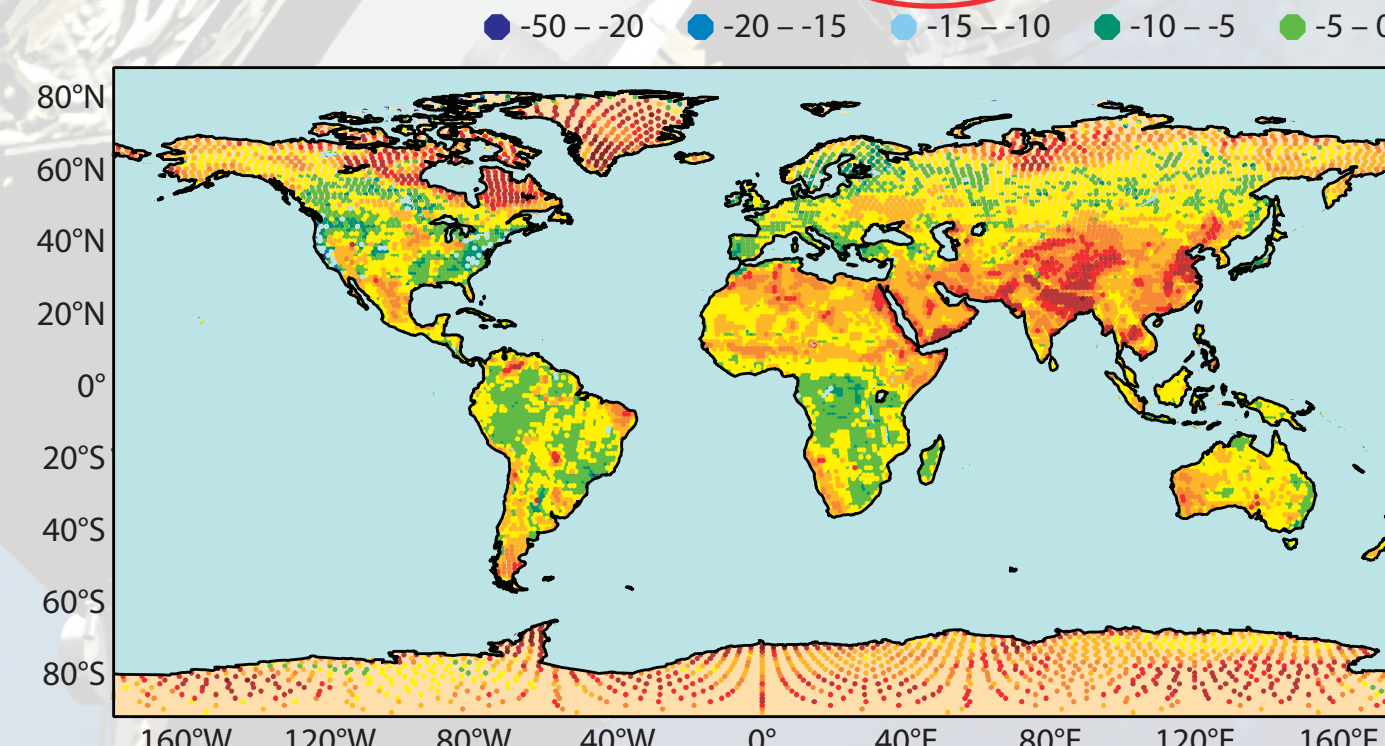
- TB sensitivity study to the main contributions (and parameterisations) of the soil emission,
- Fine tuning of vegetation and soil roughness main driving parameters.

Dielectric mixing model	a) Wang and Schmugge, 1980 b) Mironov et al., 2004	Very low sensitivity.
Effective temperature	Choudhury et al., 1982	
Smooth surface	Fresnel et al., 1977	
Vegetation opacity model	a) Kirdyashev et al., 1979 b) Wigneron et al., 2007	τ_{veg} in C-band is large and no sensitivity to a_{geo} is shown.
Vegetation structure parameter [a_{geo}]	a) a_{geo} (low/high) = [0.33, 0.66] b) a_{geo} (low/high) = [0.33, 0.33]	
Surface roughness	Choudhury et al., 1979	$h > 0.8$ cm shows no sensitivity.
Soil roughness STD of height	a) $h = 0.2$ cm b) $h = 0.4$ cm c) $h = 0.8$ cm d) $h = 1.2$ cm	
Atmosphere	Pellarin and Calvet, Tech. note	

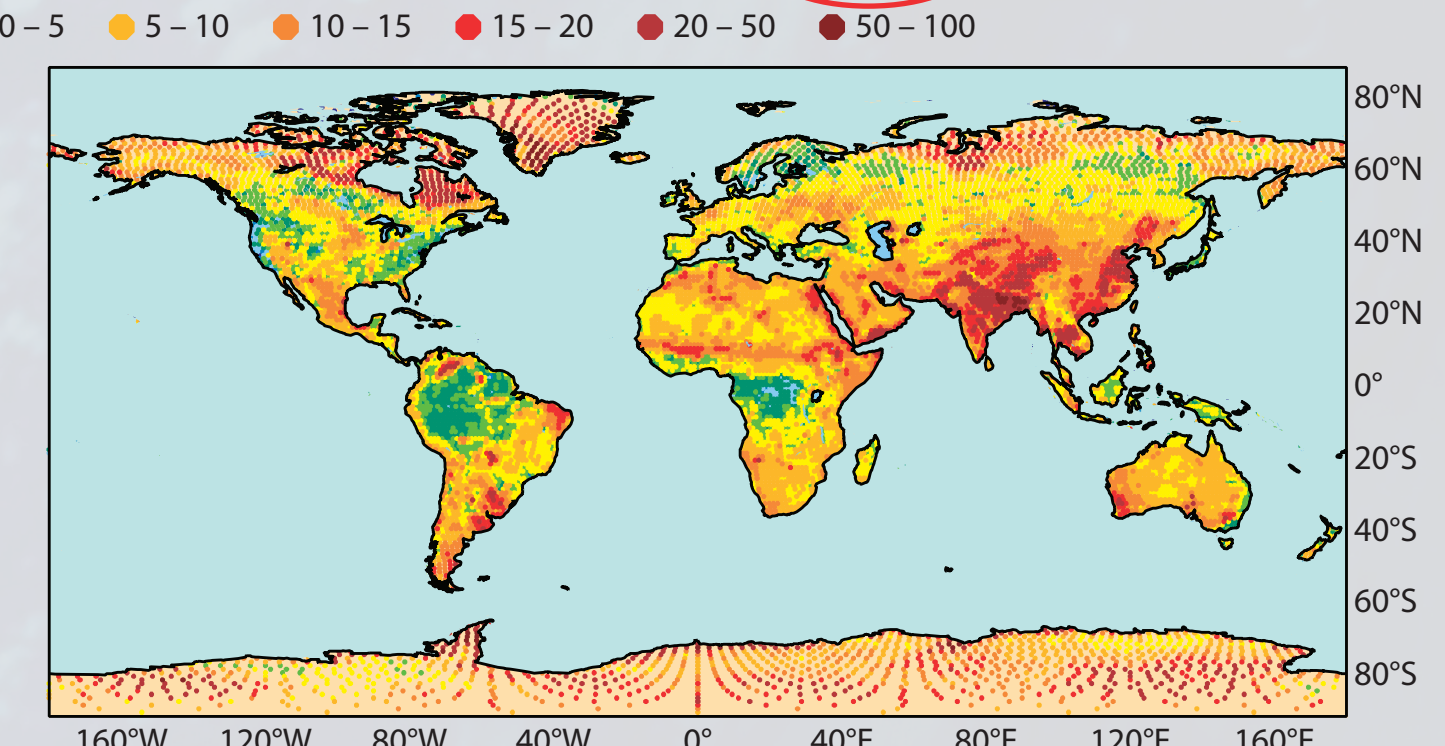
CMEM runs in February and July 2008, H & V pol, to study the sensitivity of the TOA TB to different parametrizations of the soil emission components in CMEM.

BIAS (K)	RMSE (K)	BIAS (K)	RMSE (K)
4.4	11.5	6.0	13.3

V-pol / diel=Mi, rug=Ch, veg=Ki, h=1.2 cm



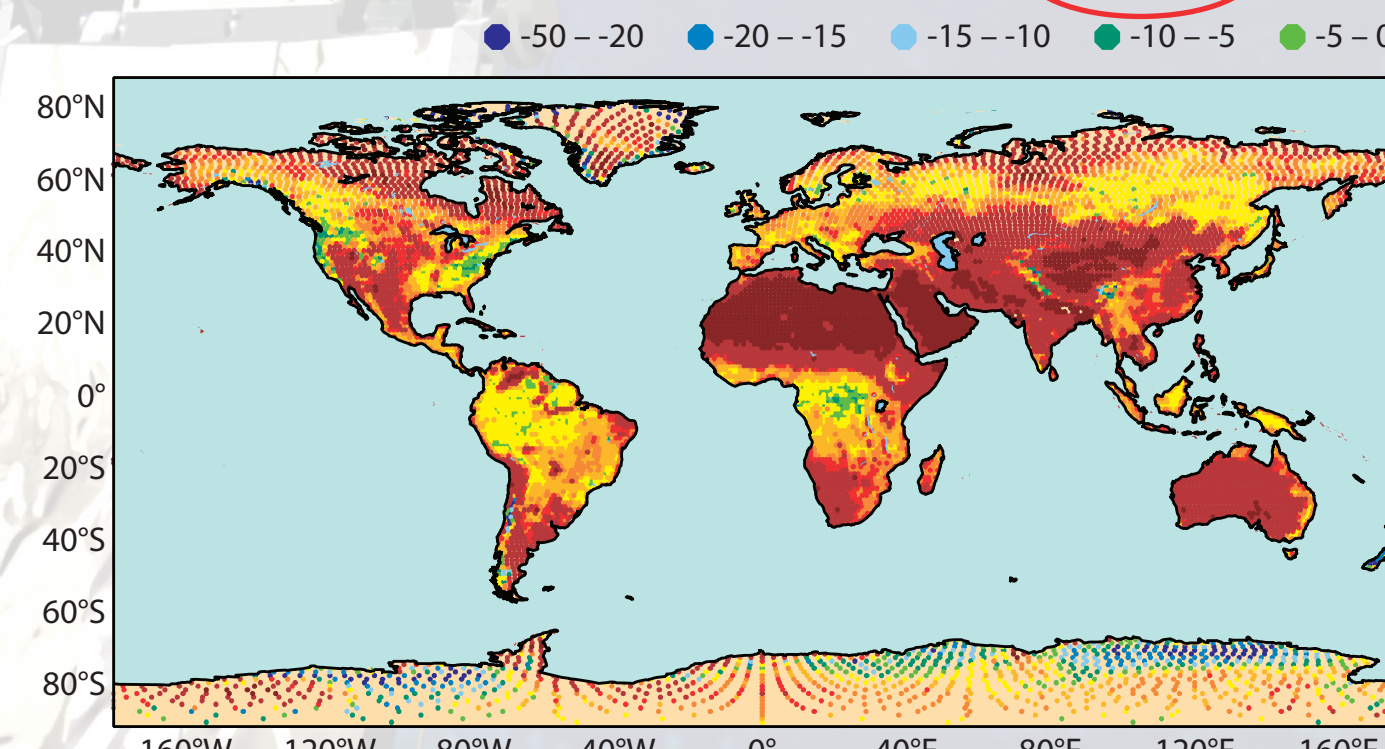
V-pol / diel=Mi, rug=Ch, veg=Wi, h=1.2 cm



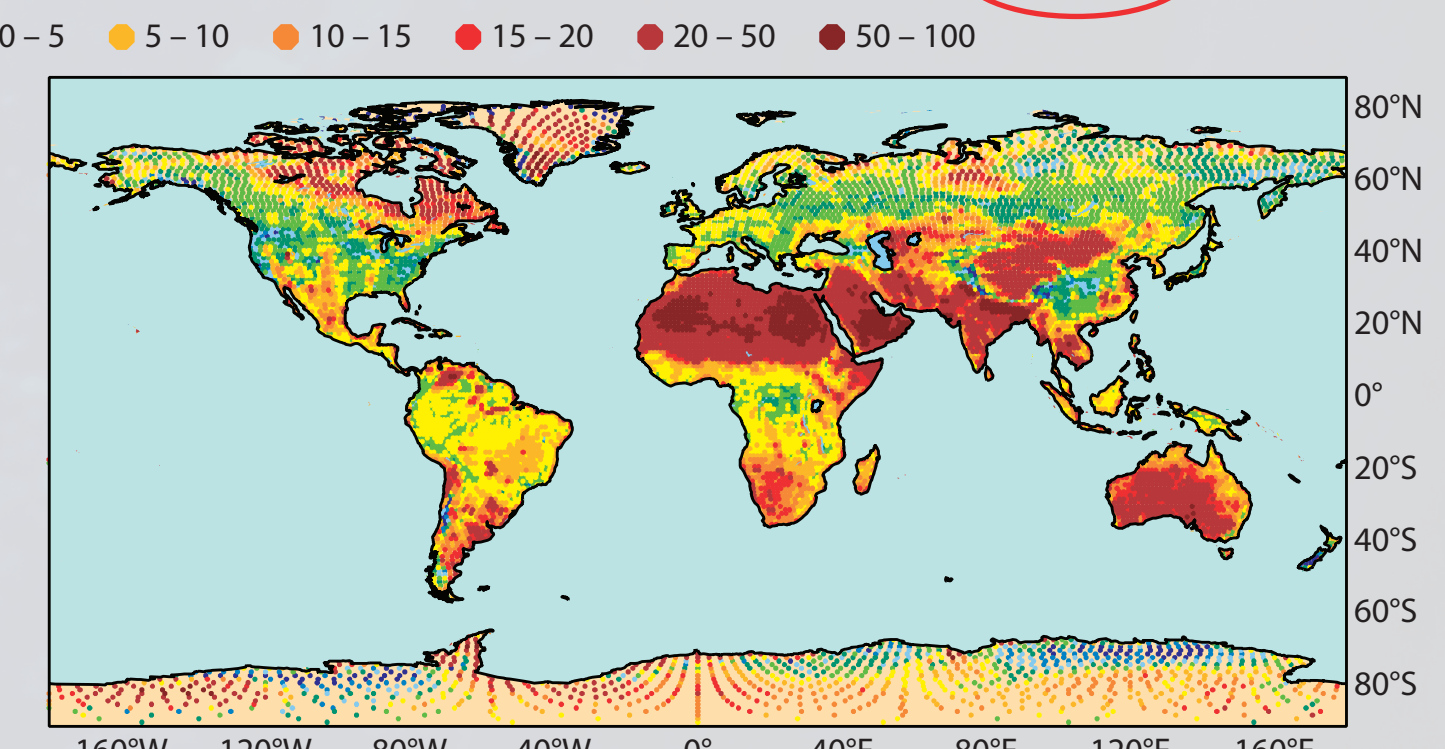
C-band background departures sensitivity to the vegetation parametrization for July 2008 (V-pol).

BIAS (K)	RMSE (K)
21.4	30.0

H-pol / diel=Mi, rug=Ch, veg=Ki, h=1.2 cm



H-pol / diel=Mi, rug=Ch, veg=Ki, h=0.4 cm



C-band background departures sensitivity to the soil roughness parameter for July 2008 (H-pol).

Future plans

- Operational implementation of SMOS Level-1C passive monitoring
- Contribution to key decision points during SMOS commissioning phase
- Apply bias correction scheme to AMSR-E C-band data
- Research assimilation experiments of SYNOP, AMSR-E C-band and SMOS data to improve soil moisture estimation

Bibliography

- 1 Drusch M., K. Scipal, P. de Rosnay, G. Balsamo, E. Andersson, P. Bougeault, P. Viterbo (2009): "Towards a Kalman filter based soil moisture analysis system for the operational ECMWF Integrated Forecast System", *Geophys. Res. Lett.* doi: 10.1029/2009GLO37716.
- 2 J. Muñoz Sabater, P. de Rosnay and G. Balsamo (2009): "Sensitivity of L-band NWP forward modelling to soil roughness", Submitted to *Int. Journal of Remote Sensing*.
- 3 Drusch M., T. Holmes and P. de Rosnay and G. Balsamo (2009): "Comparing ERA-40 based L-band brightness temperatures with Skylab observations: A calibration / validation study using the Community Microwave Emission Model", *Journal of Hydromet.* doi: 10.1175/2008JHM964.1.
- 4 de Rosnay, P., M. Drusch, A. Boone, G. Balsamo, B. Decharme, P. Harris, Y. Kerr, T. Pellarin, J. Polcher and J.-P. Wigneron (2009): "AMMA Land Surface Model Intercomparison Experiment coupled to the Community Microwave emission Model: ALMIP-MEM", *Journal of Geophysical Research*, doi: 10.1029/2008JDO10724.