

# EARLY SPRING THUNDERSTORM DEVELOPMENT

Rosen Penchev, Ivaylo Zamfirov,

Bulgarian Air Traffic Services Authority, 1 Brussels Blvd., Sofia, Bulgaria, e-mail: rosen.penchev@bulatsa.com, ivailo.zamfirov@bulatsa.com

## Summary

The paper is focused on early spring thunderstorm development and its impact on aviation in BULATSA region of responsibility. The aim of the study is to reveal specific features of the convective developments as seen on the time synchronized radar and satellite pictures. Features associated with severity of storm are pointed, like zones with high maximum radar reflectivity. The pre convection environment is very important for issued nowcasting forecast. It is studied by NWP(ECMWF) fields, upper level sounding and synoptic observation at different altitudes. Satellite imagery and advanced products are used for inferring atmospheric instability. The considered case shows that the behaviour of convective storms is linked to complex factors of land surface conditions and orography as well as upper level dynamics, in addition to the specific environmental wind shear characteristics.

## About Sofia FIR



Sofia Air Traffic Control (ATC) Centre provides air navigation services in Sofia Flight Information Region (Sofia FIR) comprised of the sovereign airspace of the Republic of Bulgaria and that part of the airspace over the Black Sea wherein the Republic of Bulgaria has assumed responsibility for the provision of air navigation services. Sofia ACC provides continuous ATS over a territory of approximately 145,000 sq. km. In 2015 about 695,000 en-route civil flights were controlled without any delays attributable to operational constraints.

## SYNOPTIC SITUATION AND OROGRAPHIC INFLUENCE AT 06.04.2017

At 500 hPa (fig.1 Bulgaria is in red rectangle) on 06 April 2017 Bulgaria is located in eastern head part of deep upper level trough of low geopotential. Cold polar air mass approaching Balkan peninsular from northwest. At surface level (fig.2, fig.3 and fig.4) the region is in low pressure field ahead of approaching from northwest cold front. Orographic convergence line is forming in Eastern Bulgaria (fig.5).

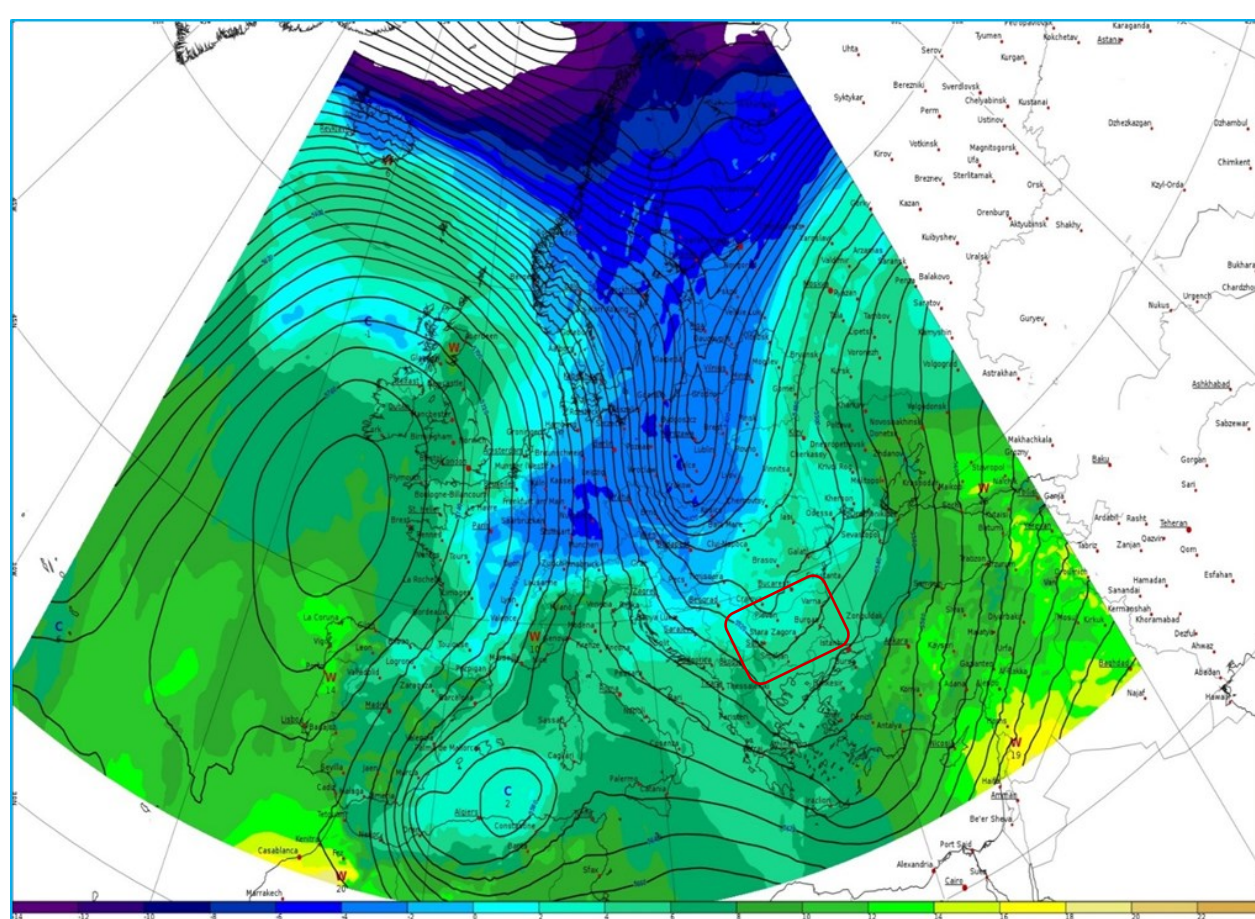


Fig.1 ECMWF Hires 06.04.2017 Valid:12:00 UTC Model: 00:00UTC Geopotential height (black contour) and Temperature (color) at 500 hPa

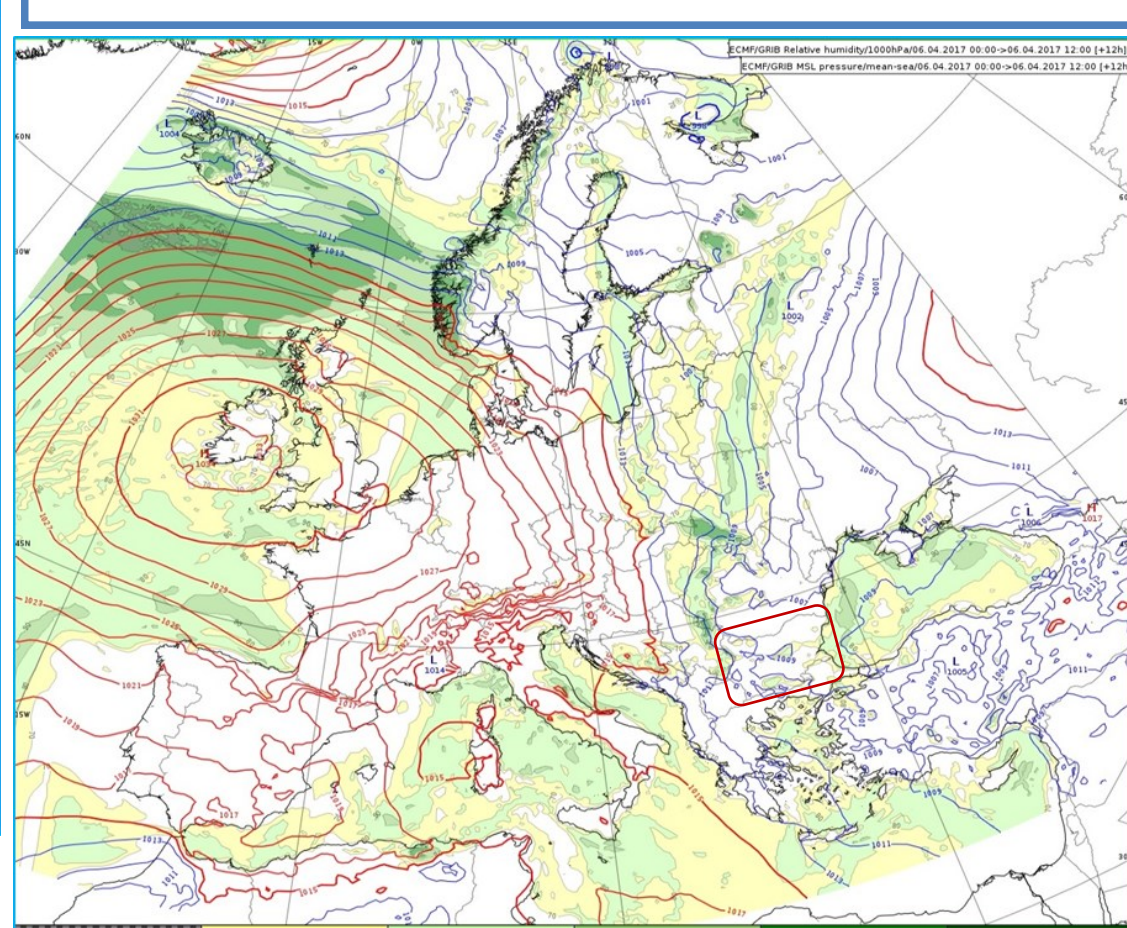


Fig.2 12:00UTC ECMWF MSPL (red/blue isobars, relative humidity in color), run from 00:00UTC

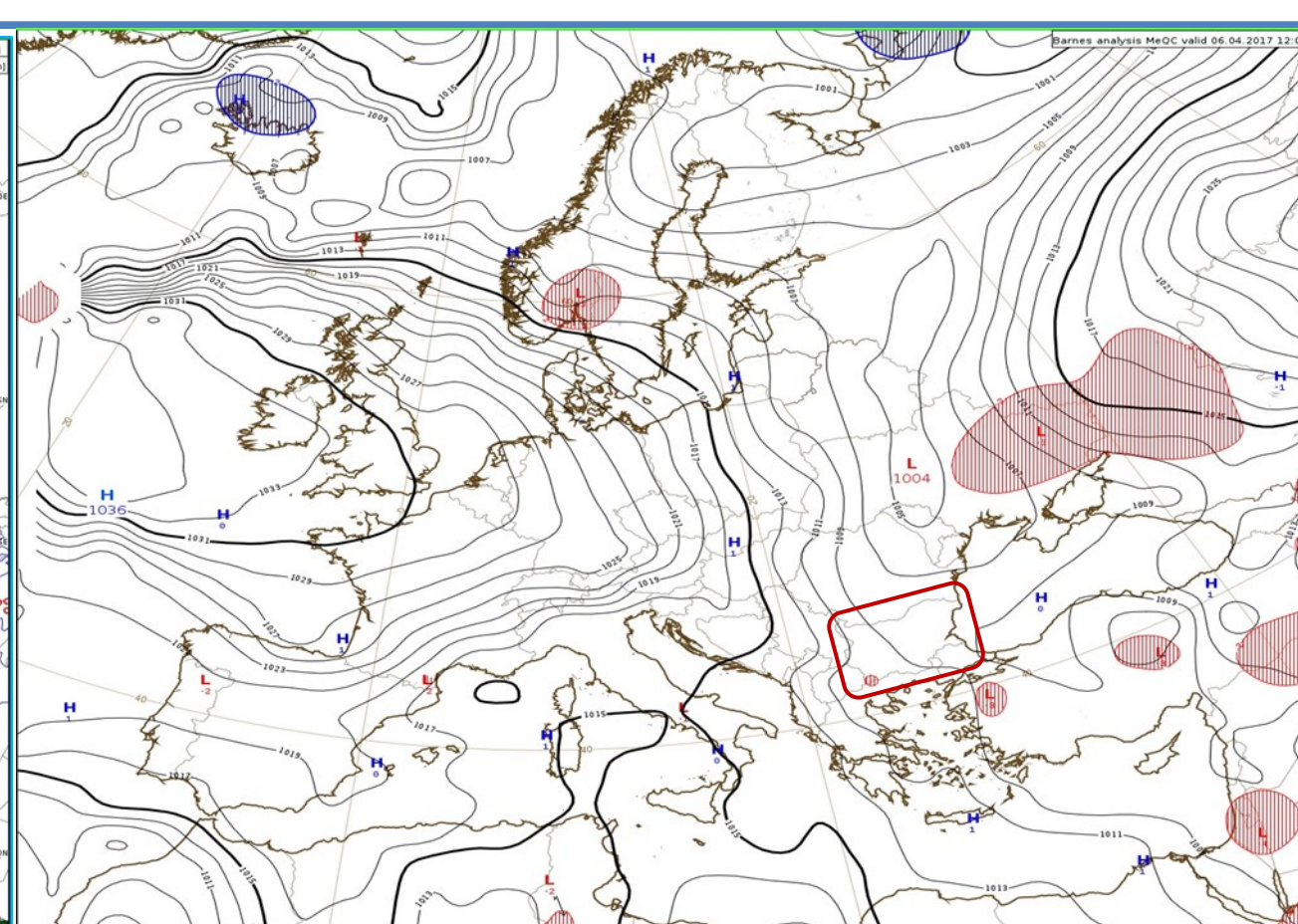


Fig.3 12:00UTC MSPL field constructed by SYNOP information shows good correlation with ECMWF Hires MSLP forecast.

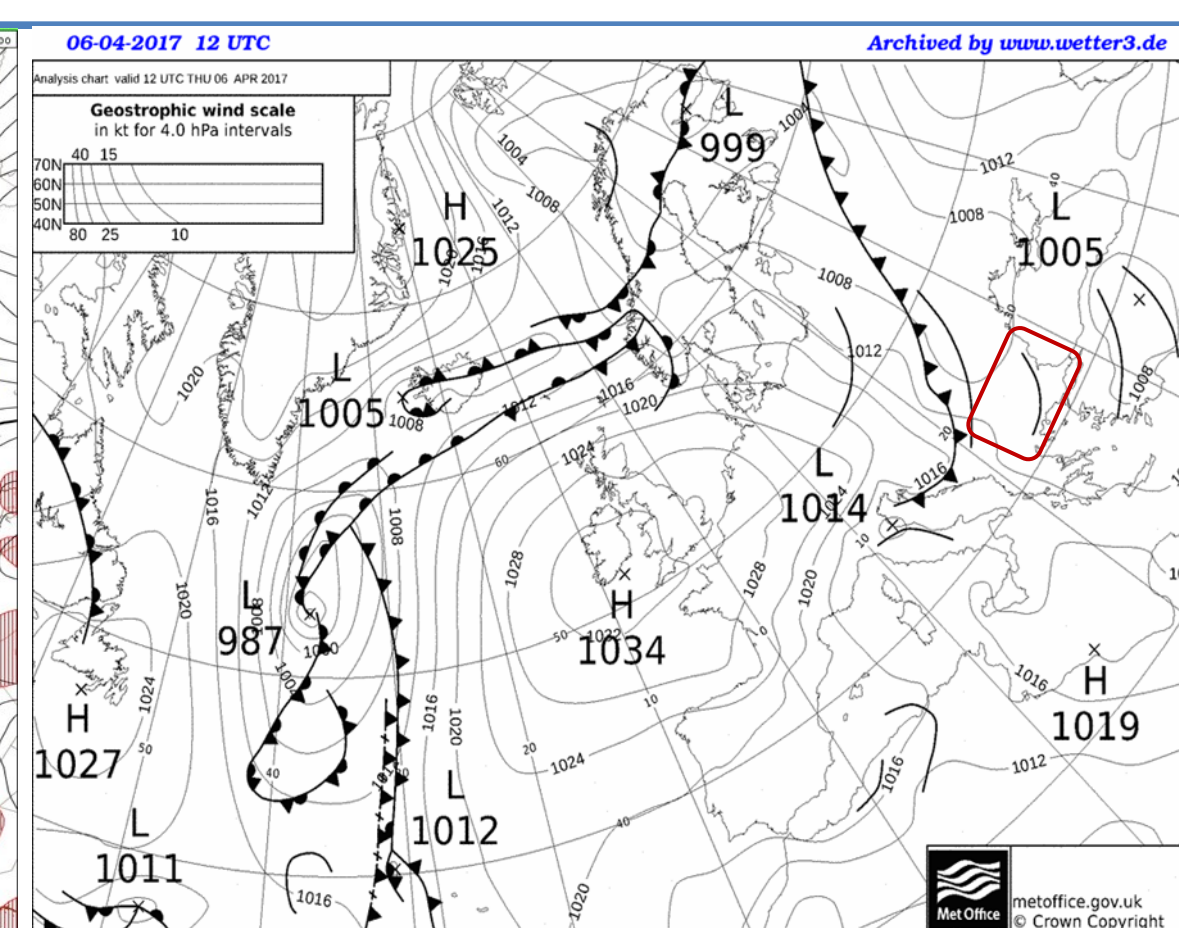


Fig.4 UK Met Office analyse 12:00 UTC



Fig.5 Orographically induced by Carpathian convergence line

## ATMOSPHERIC INSTABILITY

Real upper air sounding in Sofia shows a rich low-level moisture up to 500hPa, and dry level above 500hPa. CAPE around 300 j/kg and NO CIN combined with diurnal heating lead to unstable air mass. ECMWF products valid for 12:00UTC, run from 06042017 00:00UTC (fig.7,fig.8,fig.9 and fig.10) describe quite well unstable situation. We can expect more intense convection in Eastern Bulgaria where there are: low level moisture, relatively height temperature and moderate CAPE.

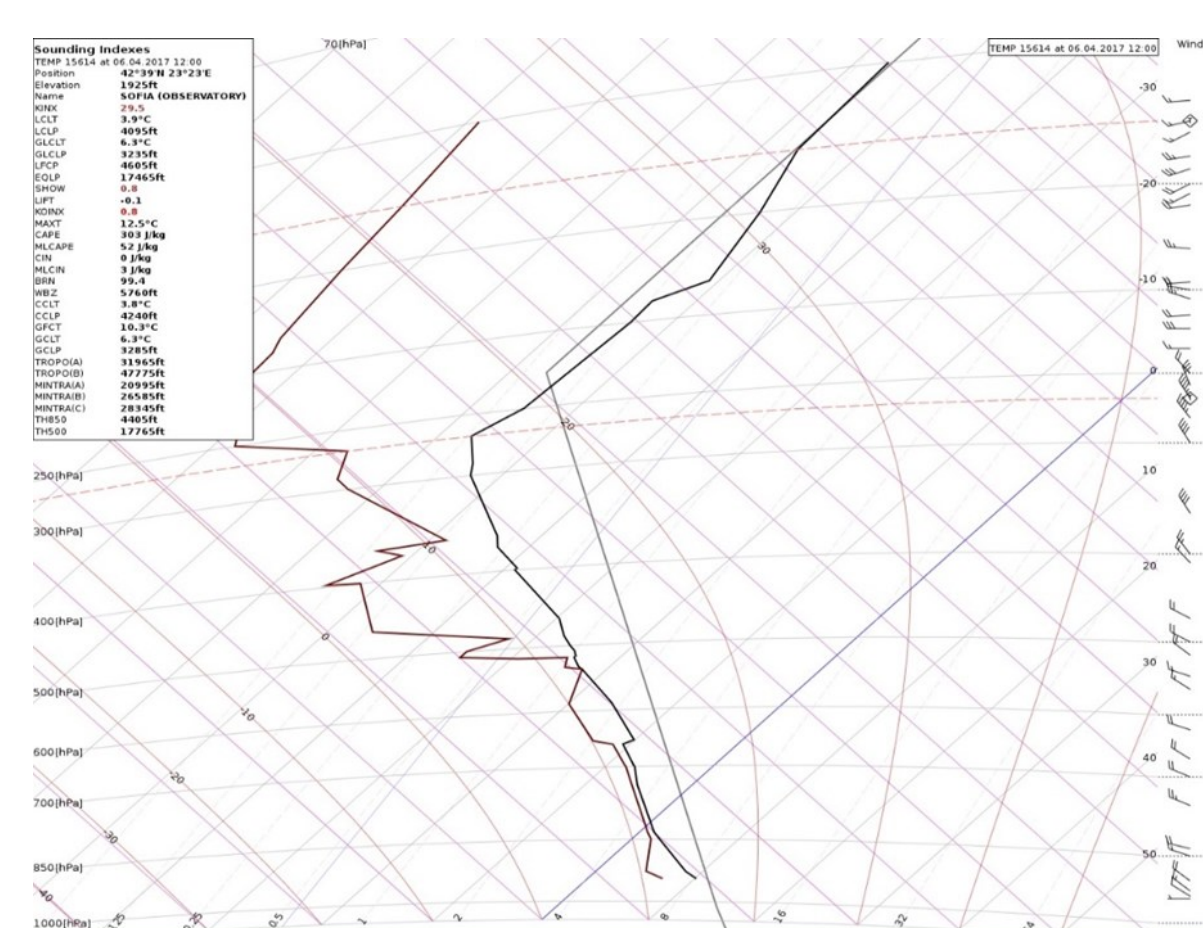


Fig.6 Aerological diagram for Sofia upper air station, 12:00 UTC

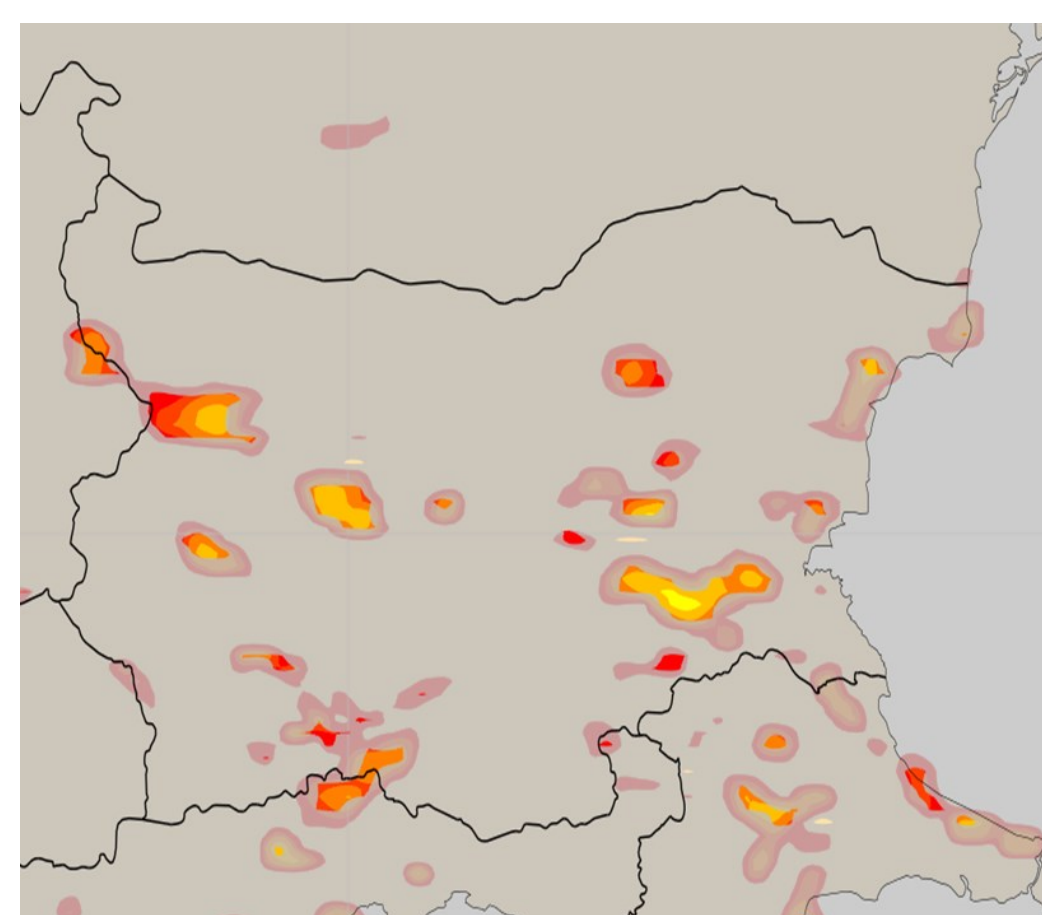


Fig.7 ECMWF Hires CAPE/CIN combination;

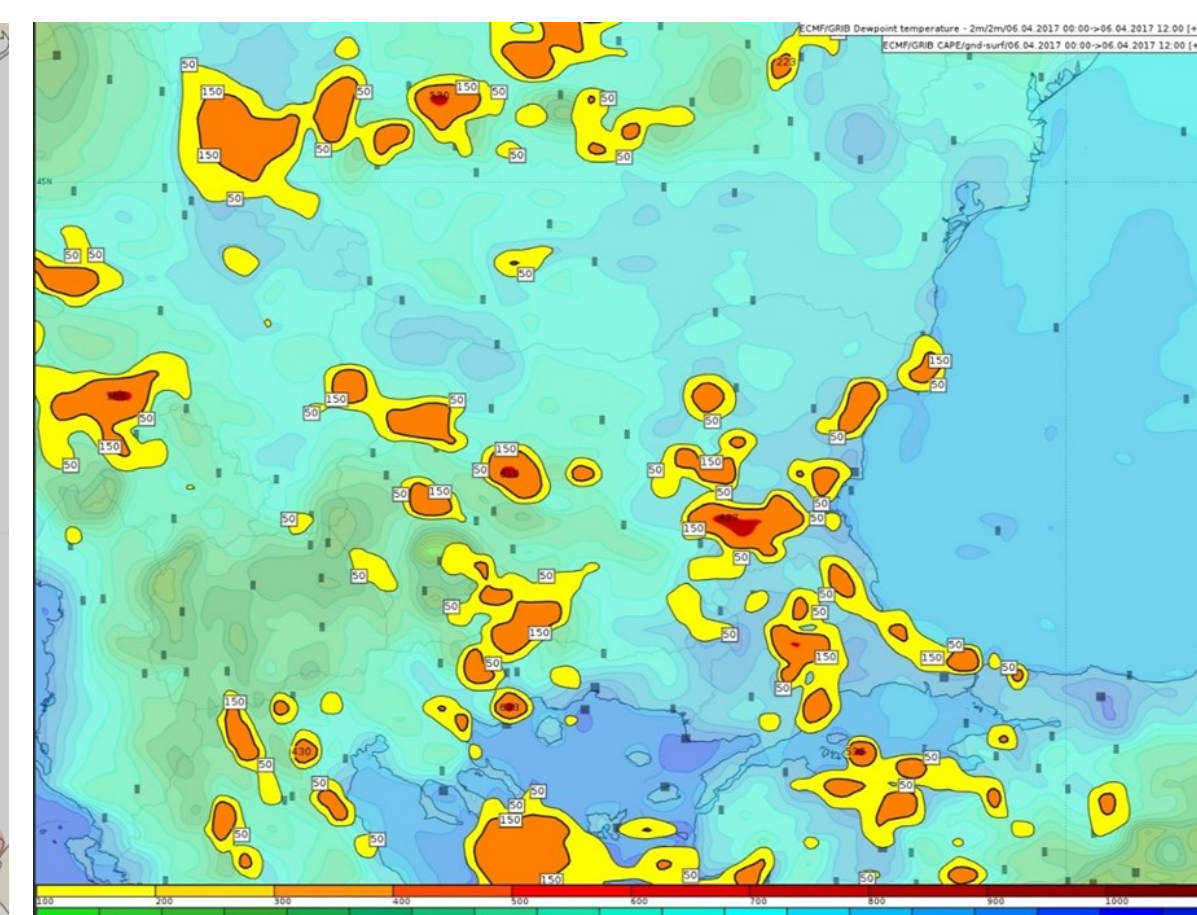


Fig.8 ECMWF Hires CAPE/Dew point combination

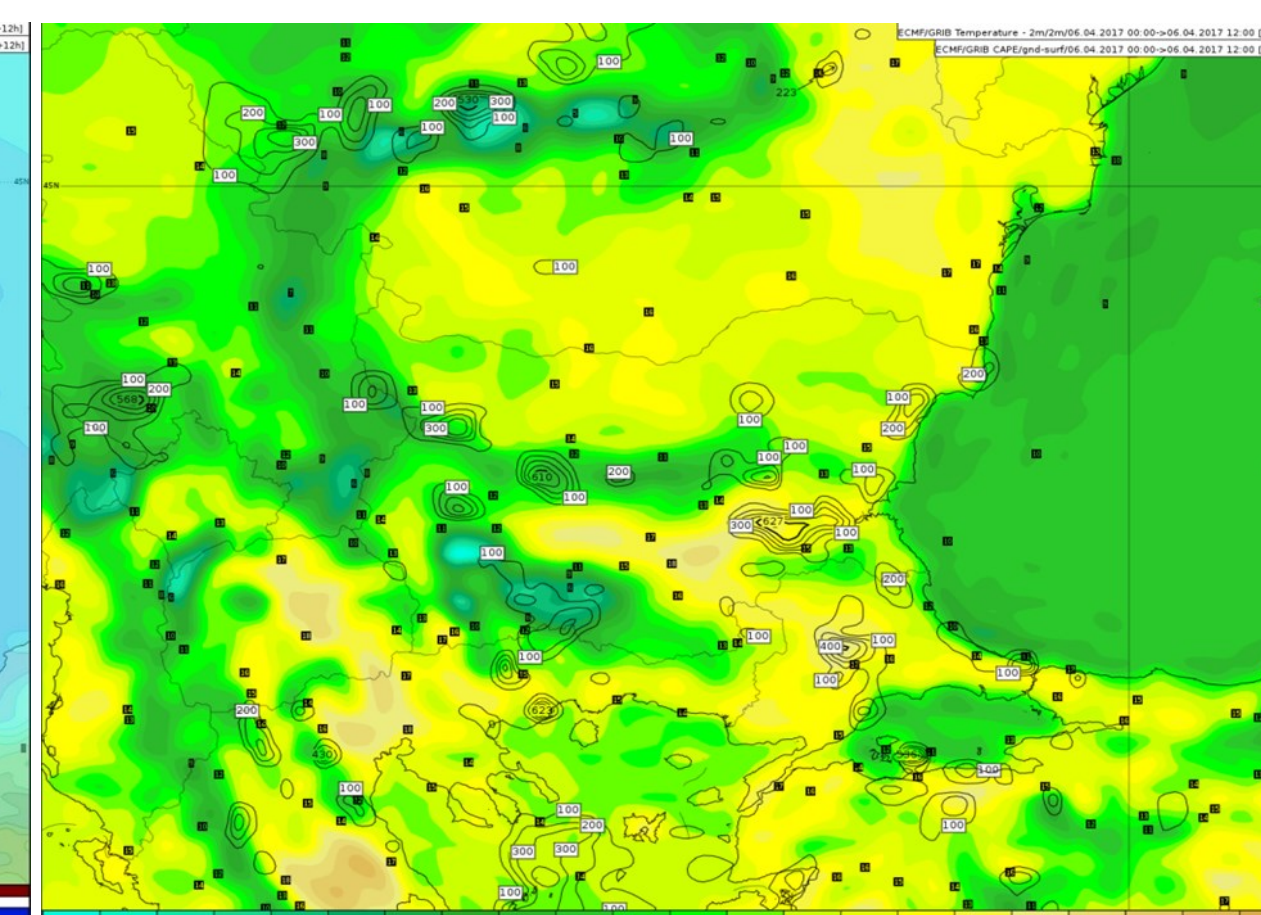


Fig.9 ECMWF Hires CAPE/2m temperature combination

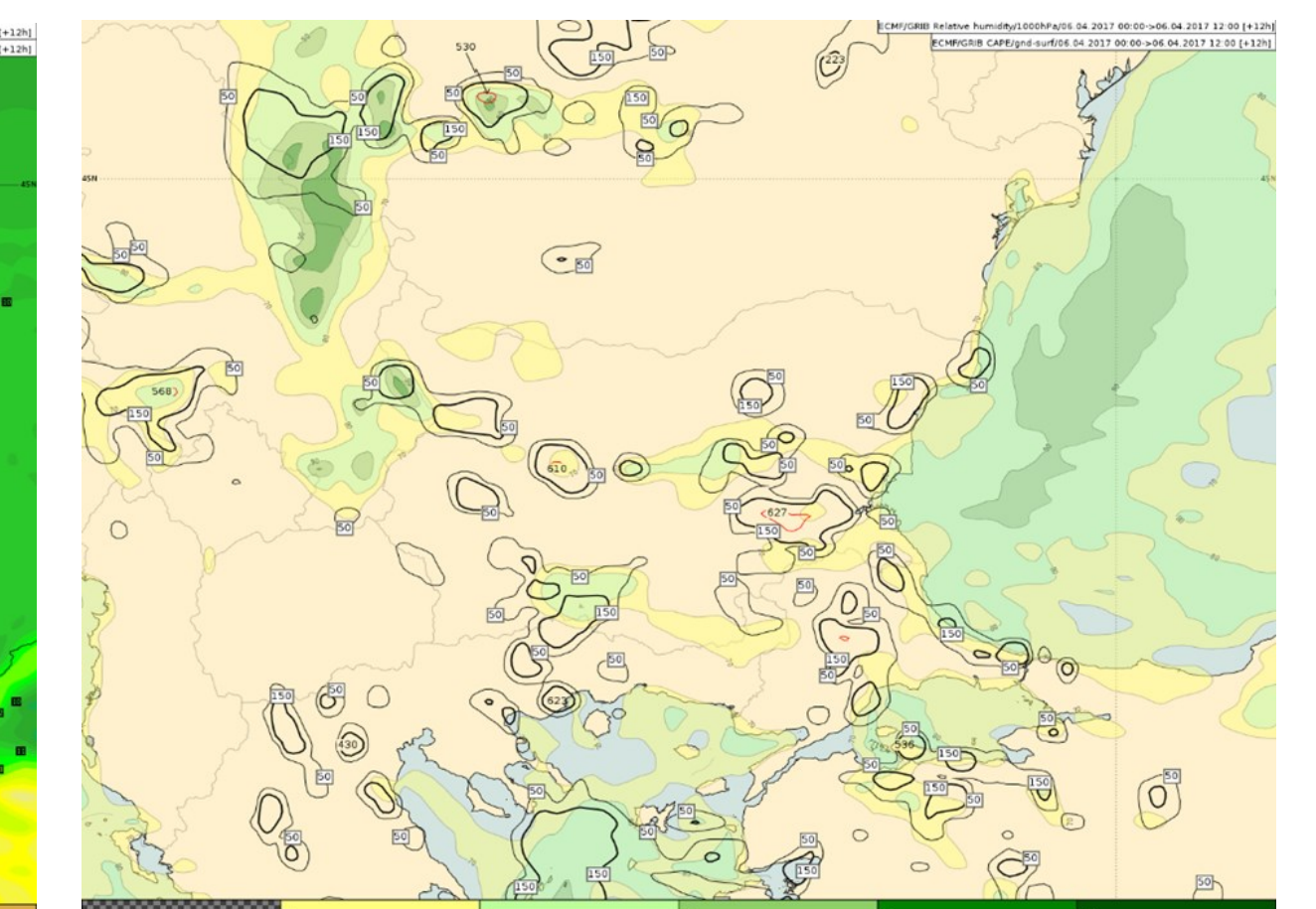


Fig.10 ECMWF Hires CAPE/2m. Relative humidity combination Validity: 12:00UTC

## DEVELOPMENT OF THE CONVECTIVE PROCESS

Convection initiation started around 10:00 UTC southwest from Burgas, maximum intensity was reached around 12:30UTC (fig.11 and fig.12) when reflectivity received by Doppler weather radar was above 55dBz. At the same time minimum brightness temperature at cloud top exceeded minus 60°C and produced hail (fig.12 right upper corner), at 14:30UTC a squall line (convergence line) was formed (fig.13), after 17:00UTC convective processes decay.




Fig.11 12:30UTC Meteosat 10 HRV+IR10.8mm




Fig.12 Maximum reflectivity received from Varna Doppler radar; Range: 100km;Validity: 12:35 UTC

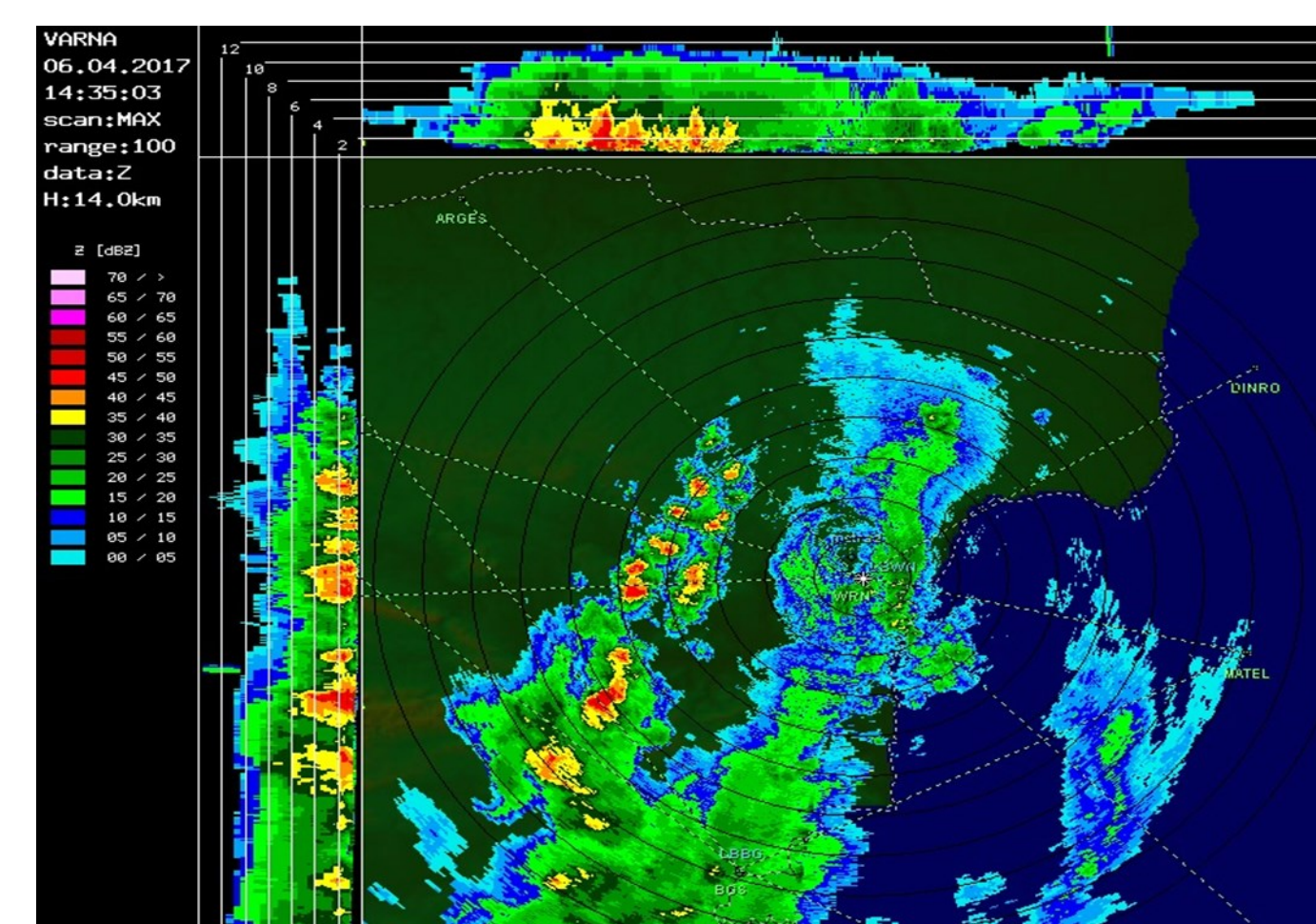
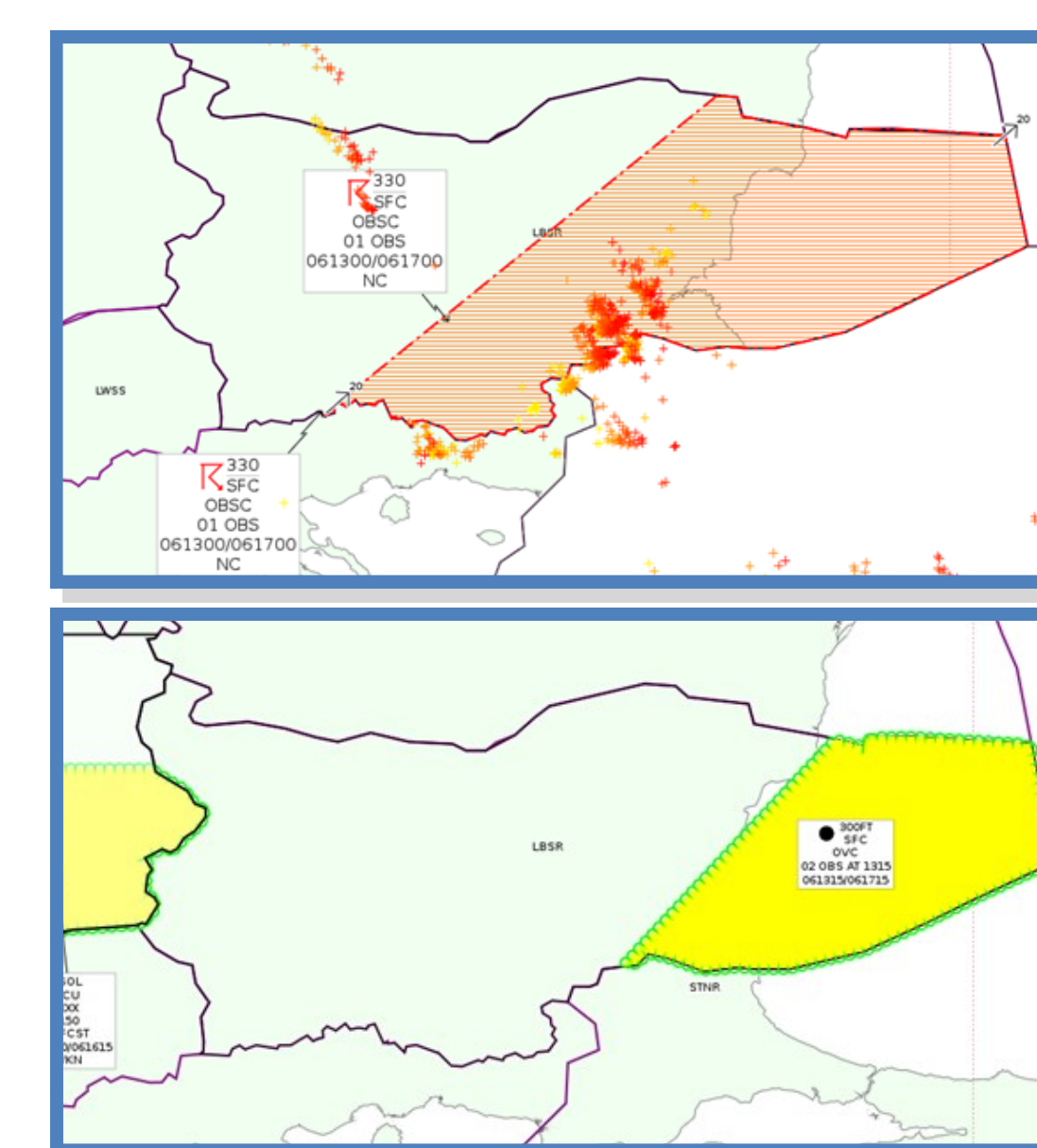


Fig.13 Maximum reflectivity received from Varna Doppler radar; Range: 100km;Validity: 14:35 UTC



Information SIGMET Issued by BULATSA MWO at 13:49, combined with SFLOC data for last hour

Information AIRMET Issued by BULATSA MWO at 13:49UTC for observed low clouds and visibility in western part of Black sea

## CONCLUSIONS

- Early spring thunderstorms with hail are rare event in Bulgaria. Combination with low visibility and clouds close to Burgas airport could potentially lead to dangerous situations;
- This case shows that ECMWF Hires is useful tool for short range forecast of convection;
- Fog and low cloud forecasts still are a challenge for weather forecasters, despite the advance of NWP.

METAR report			
LBGG 2017-04-06 10:30	2017-04-06 10:30	SA	METAR LBGG 061030Z 16009KT 4800 BR FEW007 FEW028CB SCT046 13/11 Q1009 TEMPO 3000 BR=
LBGG 2017-04-06 11:00	2017-04-06 11:00	SA	METAR LBGG 061100Z 13010KT 7000 Z309SW BR FEW001 FEW028CB SCT045 12/11 Q1009 TEMPO 1500 BR=
LBGG 2017-04-06 11:30	2017-04-06 11:30	SA	METAR LBGG 061130Z 13012KT 4800 1400SW BR SCT001 BKN004 FEW028CB 10/09 Q1009 TEMPO 0500 BCFG=
LBGG 2017-04-06 12:30	2017-04-06 12:30	SA	METAR LBGG 061230Z 1009KT 0900 R22/0900VP2000U BCFG SCT001 BKN004 FEW028CB 10/09 Q1009 TEMPO 1500 BR=
LBGG 2017-04-06 13:00	2017-04-06 13:00	SA	METAR LBGG 061300Z 1001KT 8000 SCT002 SCT004 FEW030CB 11/10 Q1009 NOSIG=
LBGG 2017-04-06 13:30	2017-04-06 13:30	SA	METAR LBGG 061330Z 05009KT 5000 SCT004 FEW028CB 11/10 Q1008 TEMPO 5000 TSRA=
LBGG 2017-04-06 14:00	2017-04-06 14:00	SA	METAR LBGG 061400Z 06099KT 030V020 6000 FEW004 SCT028CB BKN039 11/10 Q1008 TEMPO 3000 TSRA=
LBGG 2017-04-06 14:30	2017-04-06 14:30	SA	METAR LBGG 061430Z 10007KT 8000 TSRA FEW004 SCT028CB BKN039 11/10 Q1008 TEMPO 3000 TSRA=
LBGG 2017-04-06 15:00	2017-04-06 15:00	SA	METAR LBGG 061500Z 14011KT 1800 0800SW R04/1300D TSRA BCFG FEW001 SCT028CB BKN042 10/09 Q1009 NOSIG=

TAF report			
LBGG 2017-04-06 11:00	2017-04-06 12:00	FT	TAF LBGG 061100Z 061207Z 13010KT 6000 SCT030 BKN050 TEMPO 06120613 0500 BCFG SCT002 TEMPO 06130620 5000 SHRA SCT030CB PROB40 06130618 3000 TSRA SCT030CB BECMG 06200622 28016026 9999 SCT020 BKN030=

Fig.14

On 06 April 2017 weather situation at Burgas airport was very complicated for forecasting. At the same time over the western part of Black sea fog was formed shown on the satellite image, which disappeared when cumulonimbus approached the airport. Fig.14 shows METAR and TAF reports issued from BULATSA MET Office for Burgas airport with validity between 10 and 15 UTC.